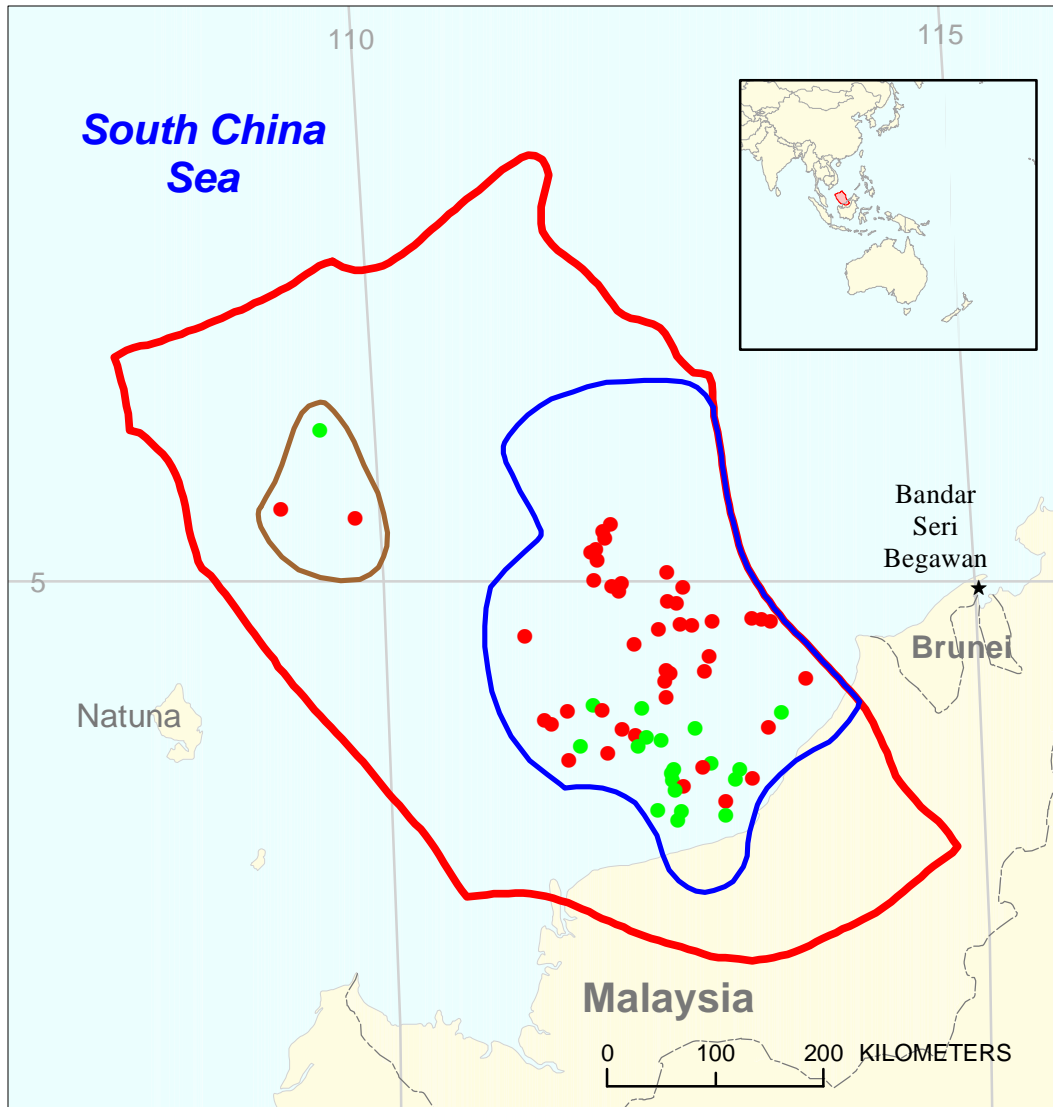







Greater Sarawak Basin Geologic Province 3702



-  Sarawak Basin
Total Petroleum System 370201
-  East Natuna
Total Petroleum System 370202

-  Sarawak Basin Total Petroleum System 370201
-  East Natuna Total Petroleum System 370202
-  Greater Sarawak Basin Geologic Province 3702

**Greater Sarawak Basin, Province 3702
Assessment Results Summary - Allocated Resources**

[MMBO, million barrels of oil. BCFG, billion cubic feet of gas. MMBNGL, million barrels of natural gas liquids. MFS, minimum field size assessed (MMBO or BCFG). Prob., probability (including both geologic and accessibility probabilities) of at least one field equal to or greater than the MFS. Results shown are fully risked estimates. For gas fields, all liquids are included under the NGL (natural gas liquids) category. F95 represents a 95 percent chance of at least the amount tabulated. Other fractiles are defined similarly. Fractiles are additive under the assumption of perfect positive correlation. Shading indicates not applicable]

Code and Field Type	MFS	Prob. (0-1)	Undiscovered Resources											
			Oil (MMBO)				Gas (BCFG)				NGL (MMBNGL)			
			F95	F50	F5	Mean	F95	F50	F5	Mean	F95	F50	F5	Mean

3702 Total: Assessed onshore portions of Greater Sarawak Basin Province

Oil Fields		1.00	6	24	55	26	13	51	128	58	1	3	8	3
Gas Fields							6	19	41	21	0	1	2	1
Total		1.00	6	24	55	26	20	70	170	79	1	4	10	4

3702 Total: Assessed offshore portions of Greater Sarawak Basin Province

Oil Fields		1.00	143	535	1,301	605	295	1,138	3,013	1,329	17	66	189	80
Gas Fields							6,040	16,684	33,213	17,839	116	343	759	378
Total		1.00	143	535	1,301	605	6,335	17,821	36,226	19,168	132	409	949	457

3702 Grand Total: Assessed portions of Greater Sarawak Basin Province

Oil Fields		1.00	149	558	1,357	631	308	1,188	3,141	1,387	17	69	197	83
Gas Fields							6,046	16,703	33,255	17,860	116	344	761	379
Total		1.00	149	558	1,357	631	6,354	17,891	36,396	19,247	133	413	959	462

Greater Sarawak Basin, Province 3702
Assessment Results Summary - Allocated Resources

[MMBO, million barrels of oil. BCFG, billion cubic feet of gas. MMBNGL, million barrels of natural gas liquids. MFS, minimum field size assessed (MMBO or BCFG). Prob., probability (including both geologic and accessibility probabilities) of at least one field equal to or greater than the MFS. Results shown are fully risked estimates. For gas fields, all liquids are included under the NGL (natural gas liquids) category. F95 represents a 95 percent chance of at least the amount tabulated. Other fractiles are defined similarly. Fractiles are additive under the assumption of perfect positive correlation. Shading indicates not applicable]

Code and Field Type	MFS	Prob. (0-1)	Undiscovered Resources											
			Oil (MMBO)				Gas (BCFG)				NGL (MMBNGL)			
			F95	F50	F5	Mean	F95	F50	F5	Mean	F95	F50	F5	Mean

370201 Sarawak Basin Total Petroleum System

37020101 Central Luconia Assessment Unit (100% of undiscovered oil fields and 100% of undiscovered gas fields allocated to ONSHORE province 3702)

Oil Fields	5	1.00	0	0	0	0	0	0	0	0	0	0	0	0
Gas Fields	30						5,273	14,155	27,624	15,067	84	235	500	256
Total			1.00	0	0	0	0	5,273	14,155	27,624	15,067	84	235	500

37020102 Balingian Assessment Unit (5% of undiscovered oil fields and 2% of undiscovered gas fields allocated to ONSHORE province 3702)

Oil Fields	1	1.00	6	24	55	26	13	51	128	58	1	3	8	3
Gas Fields	6						6	19	41	21	0	1	2	1
Total			1.00	6	24	55	26	20	70	170	79	1	4	10

37020102 Balingian Assessment Unit (95% of undiscovered oil fields and 98% of undiscovered gas fields allocated to OFFSHORE province 3702)

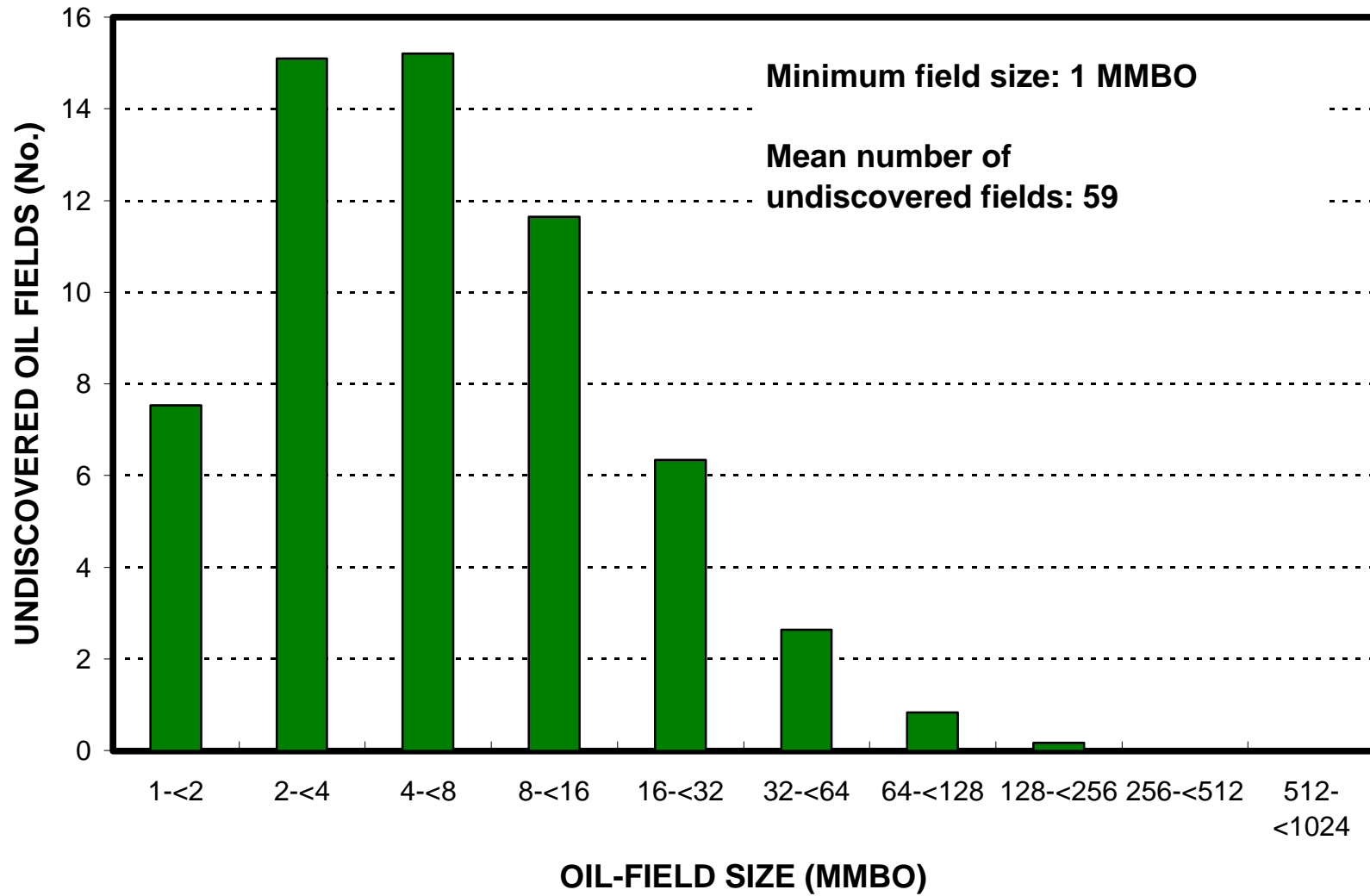
Oil Fields	1	1.00	123	452	1,048	503	254	962	2,439	1,105	14	56	154	66
Gas Fields	6						314	947	2,020	1,033	13	41	94	45
Total			1.00	123	452	1,048	503	568	1,909	4,460	2,138	27	97	248

370202 East Natuna Total Petroleum System

37020201 East Natuna Assessment Unit (100% of undiscovered oil fields and 100% of undiscovered gas fields allocated to OFFSHORE province 3702)

Oil Fields	5	1.00	20	82	254	102	41	175	573	224	2	10	36	13
Gas Fields	30						453	1,582	3,568	1,739	19	68	165	76
Total			1.00	20	82	254	102	494	1,757	4,142	1,963	21	78	201

Greater Sarawak Basin, Province 3702 Undiscovered Field-Size Distribution



Greater Sarawak Basin, Province 3702 Undiscovered Field-Size Distribution

